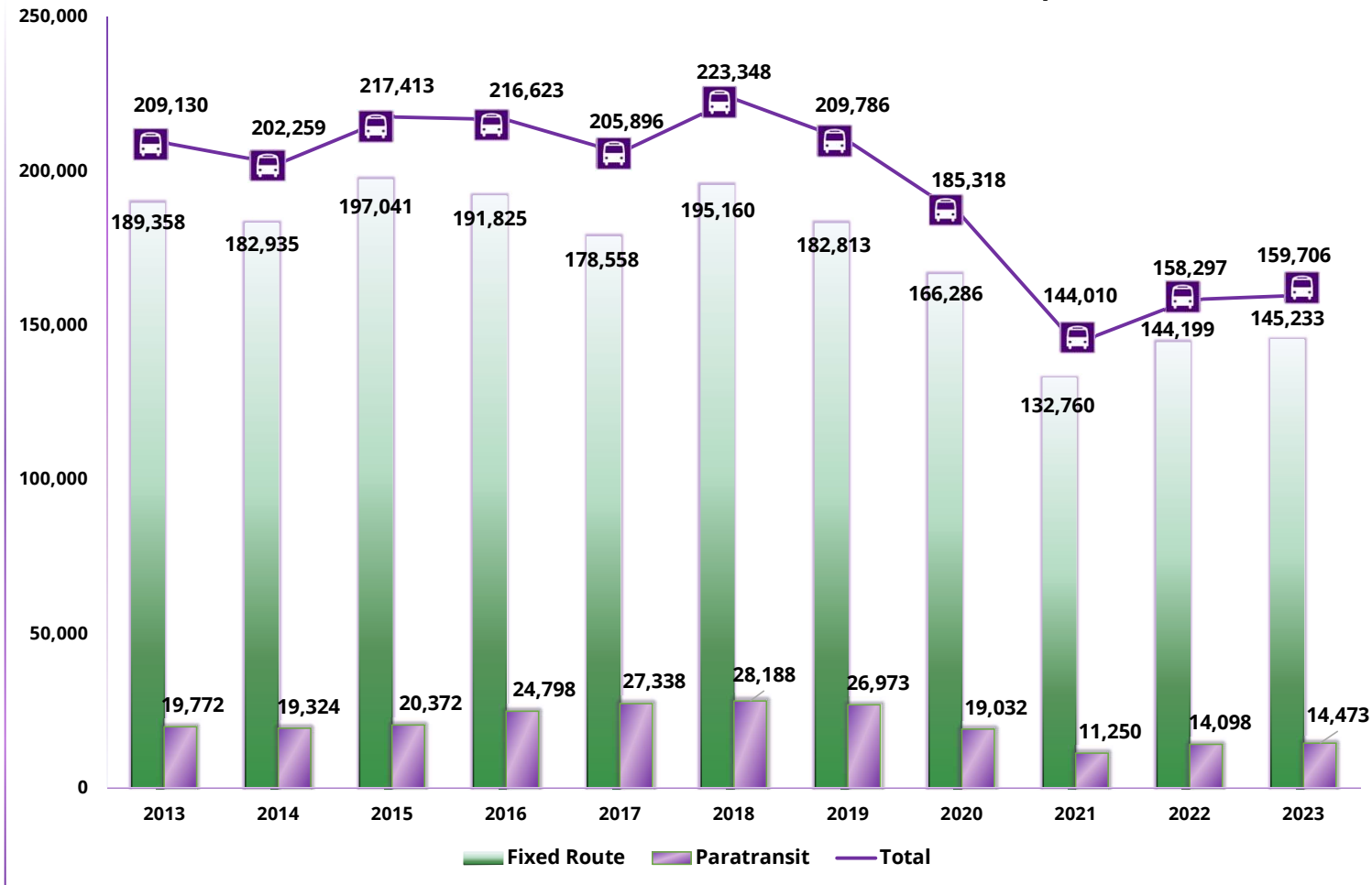
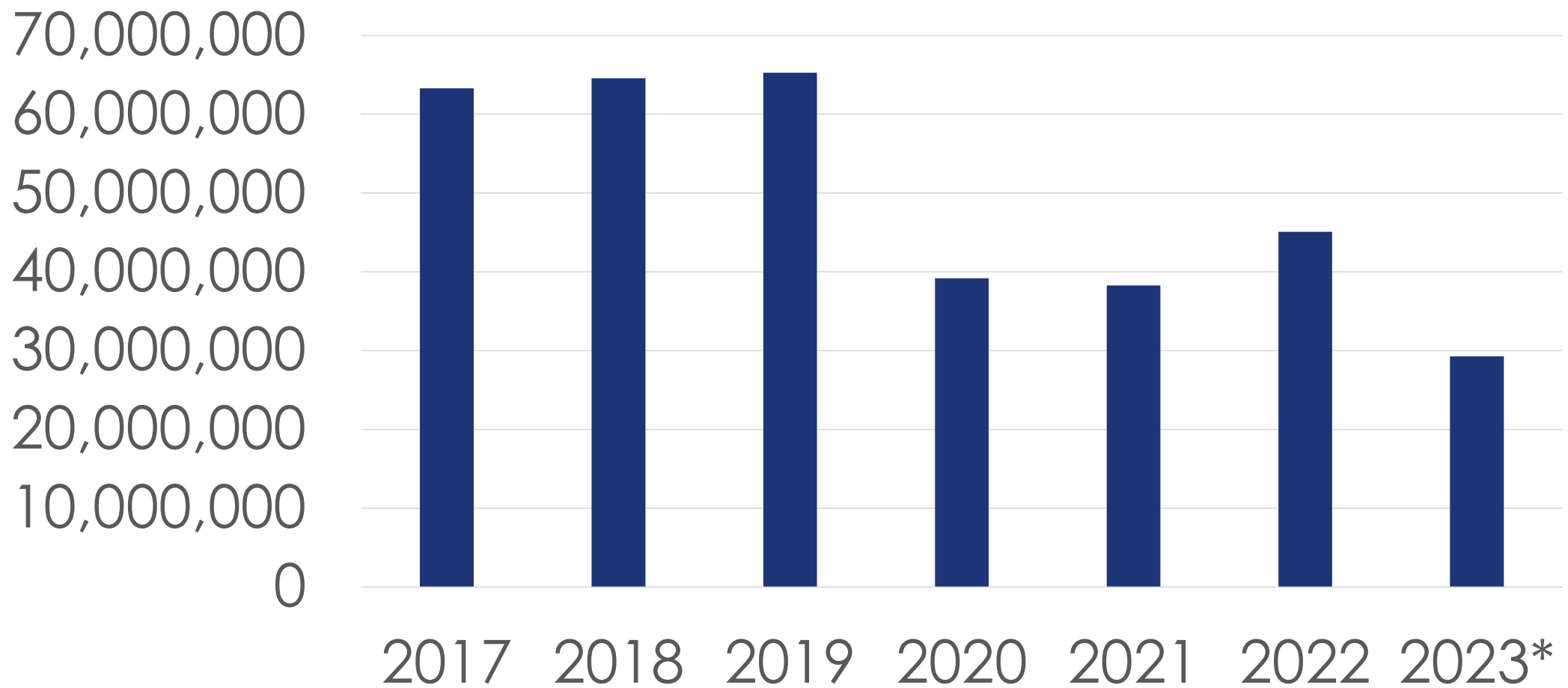


JAC Annual Transit Ridership - FY

Item 6-A Transportation
Manager's Report
Late Material

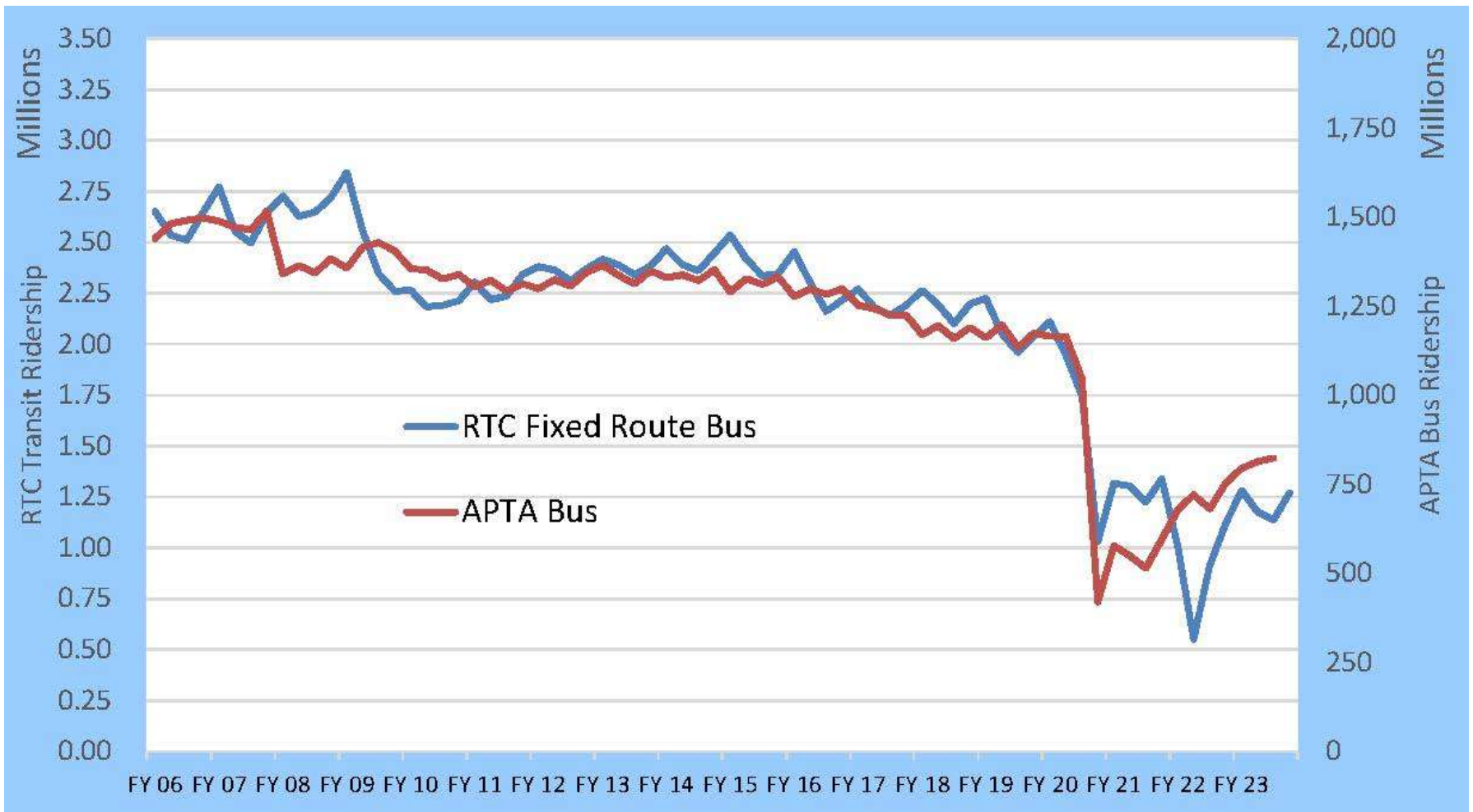


RTC Southern Nevada Annual Ridership - CY

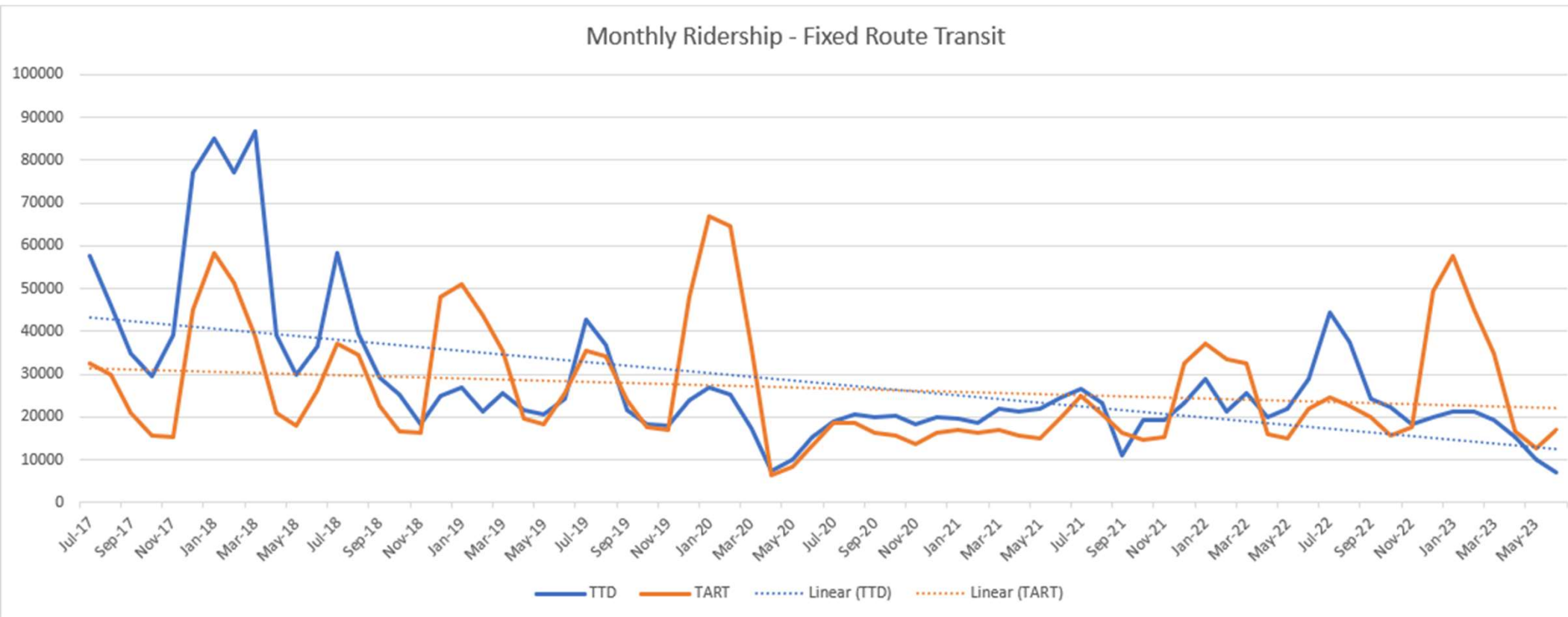


*through August 2023

RTC Washoe Annual Transit Ridership - FY



TRPA Transit Ridership - FY



Carson City Failed Roads

| NAME | FROM | TO | District | MILES | 2023_PCI | |
|------------------|-------------------|----------------|----------|-------|-------------|------|
| Asphalt Dr | Sheep Dr | HWY 50 E | | 3 | 0.16 | 9.27 |
| Bighorn Drive | Sheep Dr | N Deer Run Rd | | 3 | 0.17 | 8.77 |
| Marian Avenue | Mountain Park Dr | Lindsay Ln | | 2 | 0.05 | 9.87 |
| Northgate Lane | Dean Ct | Arrowhead Dr | | 1 | 0.04 | 1.57 |
| | Galena Wy | Dean Ct | | 1 | 0.06 | 6.67 |
| | Jumbo Ct | Ramsey Ci | | 1 | 0.05 | 9.47 |
| Oak Street | DS@213S Snyder Av | E Roland St | | 4 | 0.10 | 9.87 |
| Rabe Way | Coffey Dr | Parker Dr | | 3 | 0.05 | 9.77 |
| | Parker Dr | Martha Ci | | 3 | 0.12 | 9.77 |
| | DS@58E Martha Ci | Schulz Dr | | 3 | 0.09 | 9.37 |
| | Martha Ci | Rabe Wy | | 3 | 0.01 | 8.27 |
| RIFLE RANGE RD | rifle range | rifle range | | 3 | 1.71 | 1.80 |
| NICHOLS LN | Carmine | HWY50 | | 1 | 0.05 | 8.77 |
| Spooner Driver | Northridge | Carriage Crest | | | 0.15 | 9.47 |
| Timberline Drive | Paradise Vw | End | | 5 | 0.08 | 7.87 |
| | | | | | 3.78 | |

Carson City Failed Roads

Northgate Lane



Asphalt Drive

